
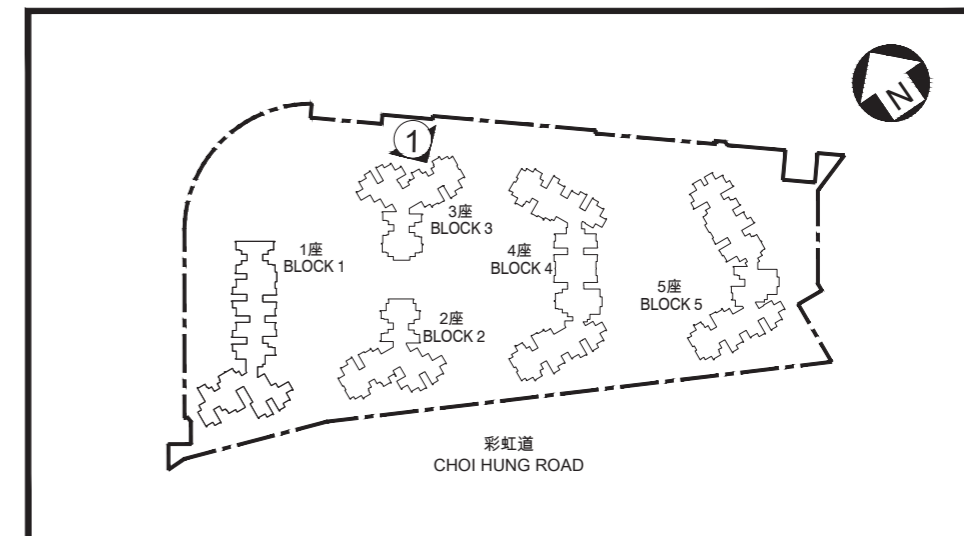


20 立面圖 Elevation Plan

3座立面圖 Block 3 Elevation Plan



北面立面圖“1”
North Elevation Plan “1”



指示圖KEY PLAN

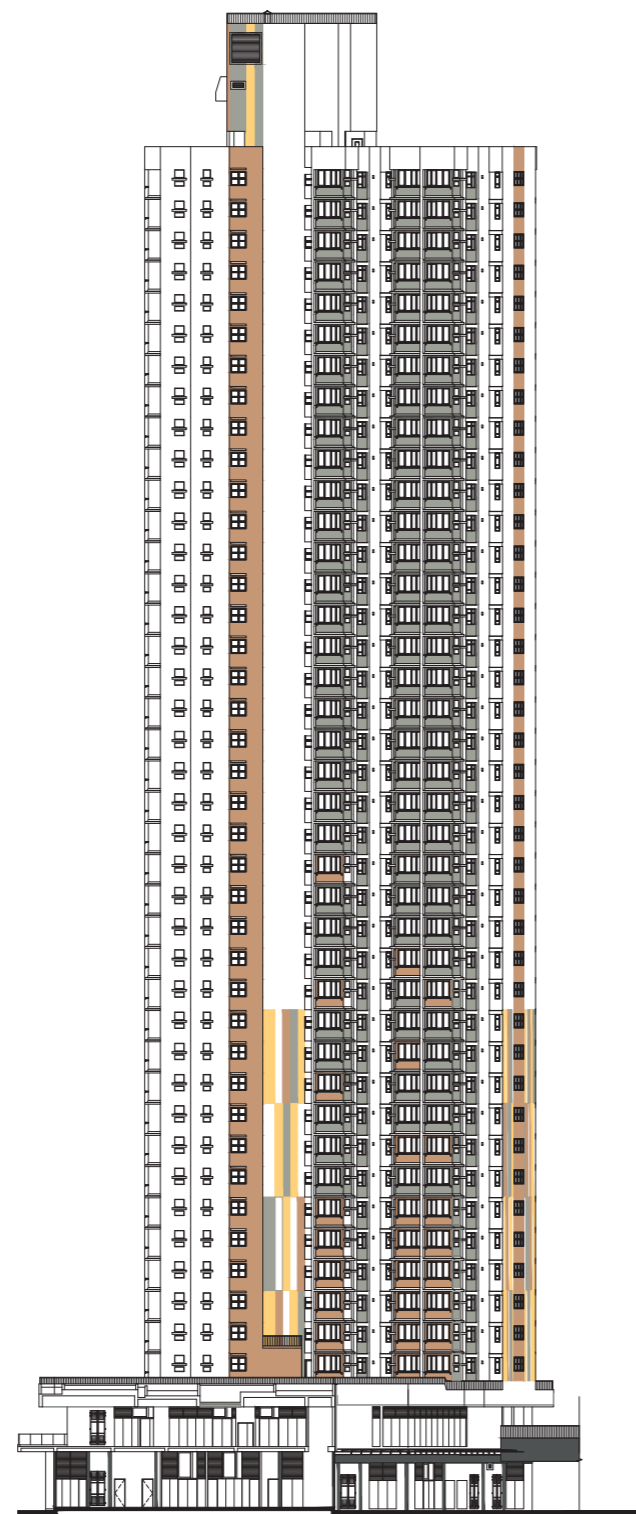
本圖所顯示的立面：

- (1) 以2021年8月27日的該項目的經批准的建築圖則為基礎擬備；
及
- (2) 大致上與該項目的外觀一致。

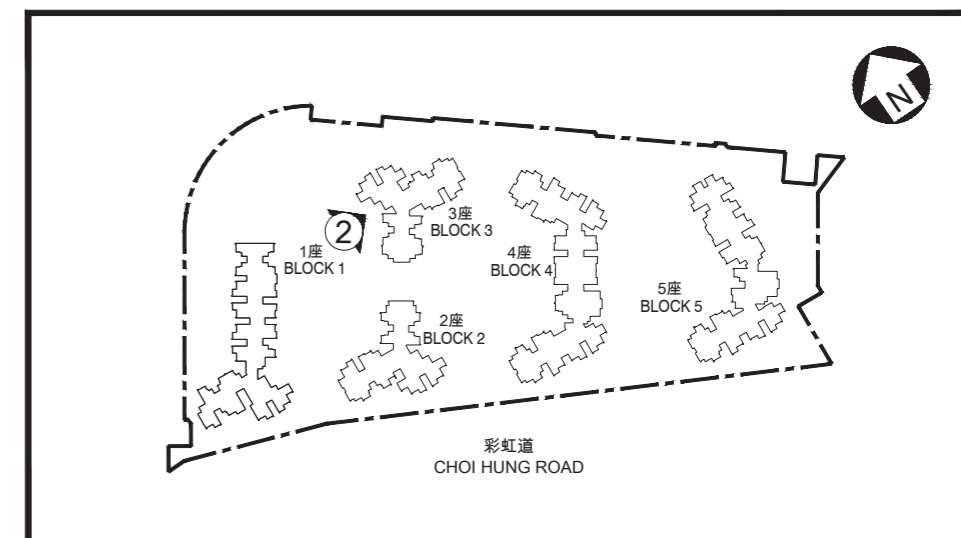
The elevation shown on this plan:

- (1) is prepared on the basis of the approved general building plans for the Development as of 27 August 2021; and
- (2) is in general accordance with the outward appearance of the Development.

3座立面圖
Block 3 Elevation Plan



西面立面圖“2”
West Elevation Plan “2”



指示圖 KEY PLAN

本圖所顯示的立面：

- (1) 以2021年8月27日的該項目的經批准的建築圖則為基礎擬備；
及
- (2) 大致上與該項目的外觀一致。

The elevation shown on this plan:

- (1) is prepared on the basis of the approved general building plans for the Development as of 27 August 2021; and
- (2) is in general accordance with the outward appearance of the Development.

立面圖

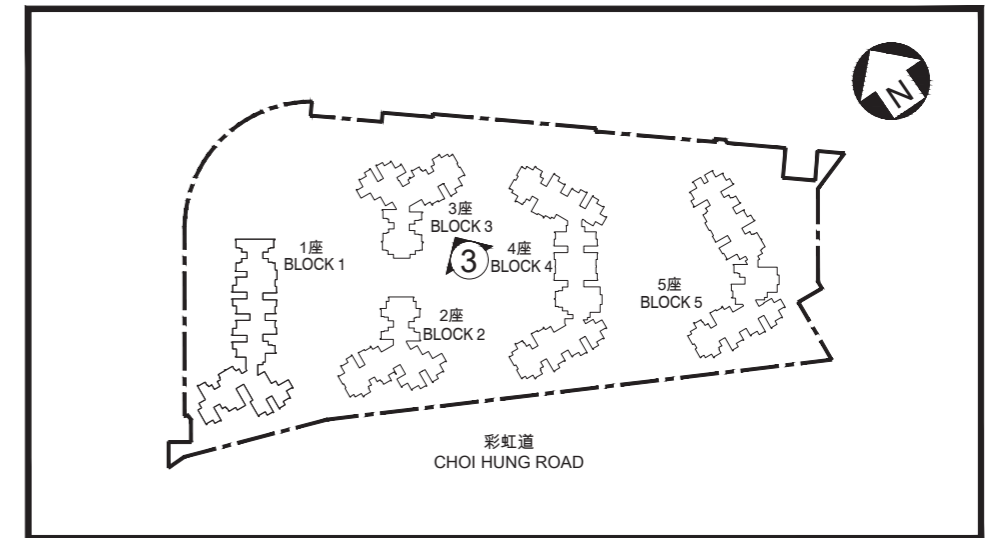
Elevation Plan

3座立面圖

Block 3 Elevation Plan



南面立面圖“3”
South Elevation Plan “3”



指示圖KEY PLAN


本圖所顯示的立面：

- (1) 以2021年8月27日的該項目的經批准的建築圖則為基礎擬備；
及
- (2) 大致上與該項目的外觀一致。

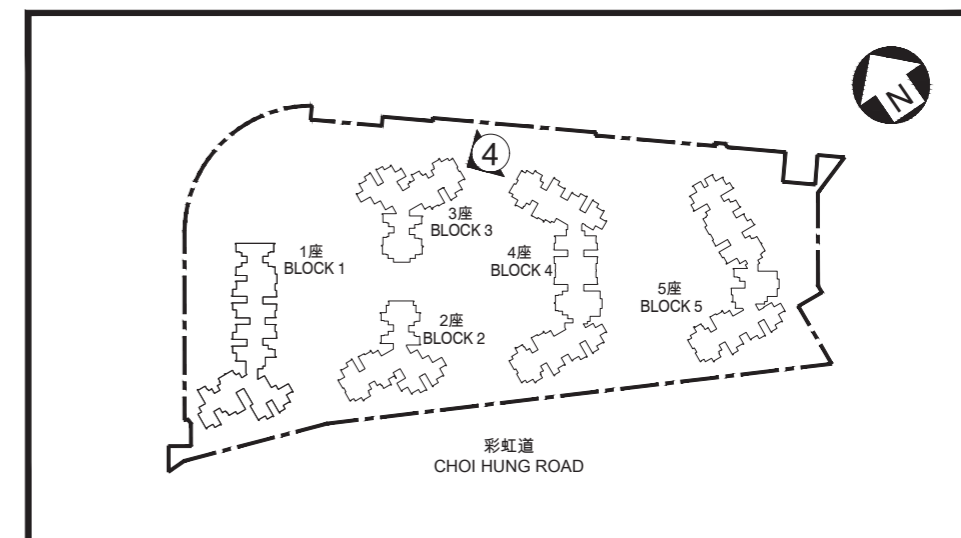
The elevation shown on this plan:

- (1) is prepared on the basis of the approved general building plans for the Development as of 27 August 2021; and
- (2) is in general accordance with the outward appearance of the Development.

3座立面圖
Block 3 Elevation Plan



東面立面圖“4”
East Elevation Plan “4”



指示圖 KEY PLAN

本圖所顯示的立面：

- (1) 以2021年8月27日的該項目的經批准的建築圖則為基礎擬備；
及
- (2) 大致上與該項目的外觀一致。

The elevation shown on this plan:


- (1) is prepared on the basis of the approved general building plans for the Development as of 27 August 2021; and
- (2) is in general accordance with the outward appearance of the Development.

立面圖

Elevation Plan

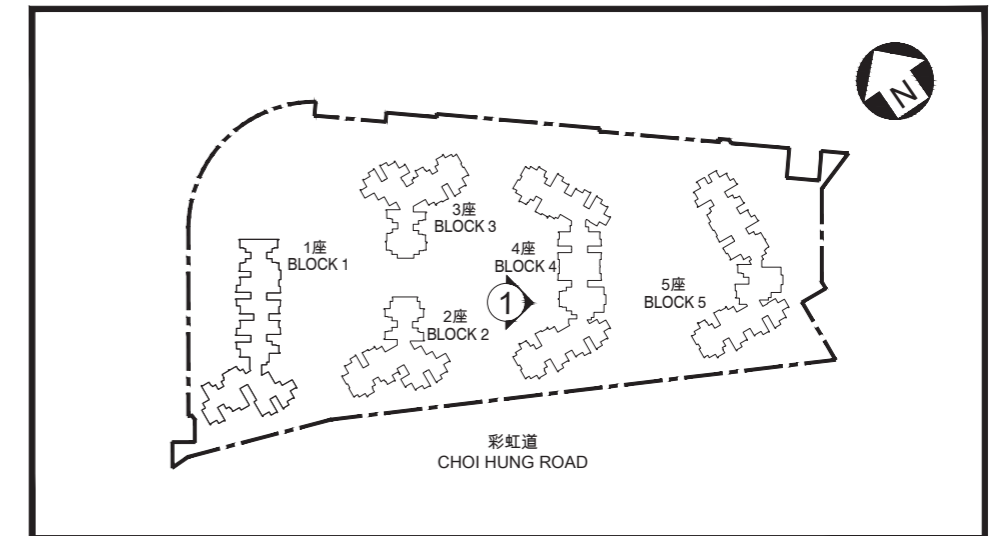
4座立面圖

Block 4 Elevation Plan



西北面立面圖“1”

North West Elevation Plan “1”



指示圖KEY PLAN


本圖所顯示的立面：

- (1) 以2021年8月27日的該項目的經批准的建築圖則為基礎擬備；
及
- (2) 大致上與該項目的外觀一致。

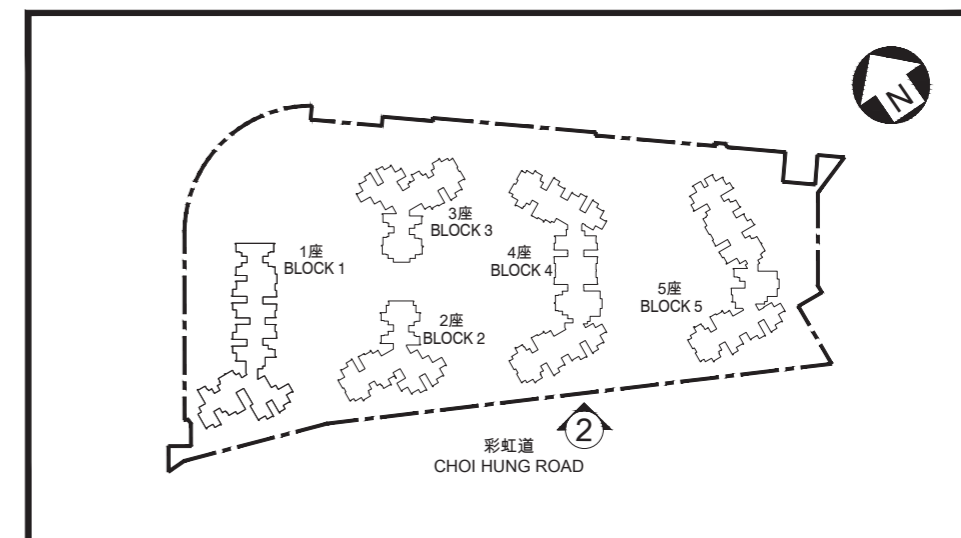
The elevation shown on this plan:

- (1) is prepared on the basis of the approved general building plans for the Development as of 27 August 2021; and
- (2) is in general accordance with the outward appearance of the Development.

4座立面圖
Block 4 Elevation Plan



西南面立面圖“2”
South West Elevation Plan “2”



指示圖 KEY PLAN

本圖所顯示的立面：

- (1) 以2021年8月27日的該項目的經批准的建築圖則為基礎擬備；
及
- (2) 大致上與該項目的外觀一致。

The elevation shown on this plan:

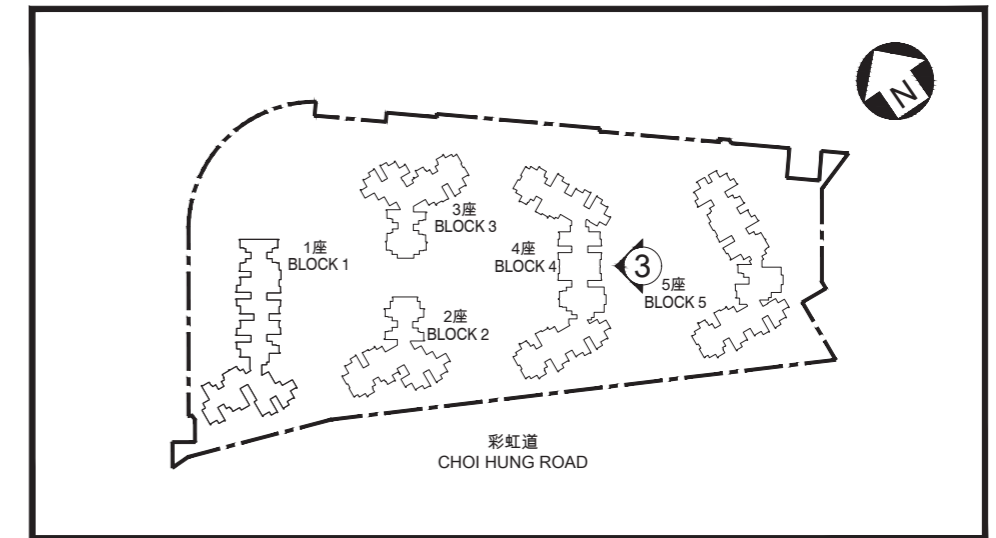
- (1) is prepared on the basis of the approved general building plans for the Development as of 27 August 2021; and
- (2) is in general accordance with the outward appearance of the Development.

4座立面圖

Block 4 Elevation Plan



東南面立面圖“3”
South East Elevation Plan “3”



指示圖KEY PLAN


本圖所顯示的立面：

- (1) 以2021年8月27日的該項目的經批准的建築圖則為基礎擬備；
及
- (2) 大致上與該項目的外觀一致。

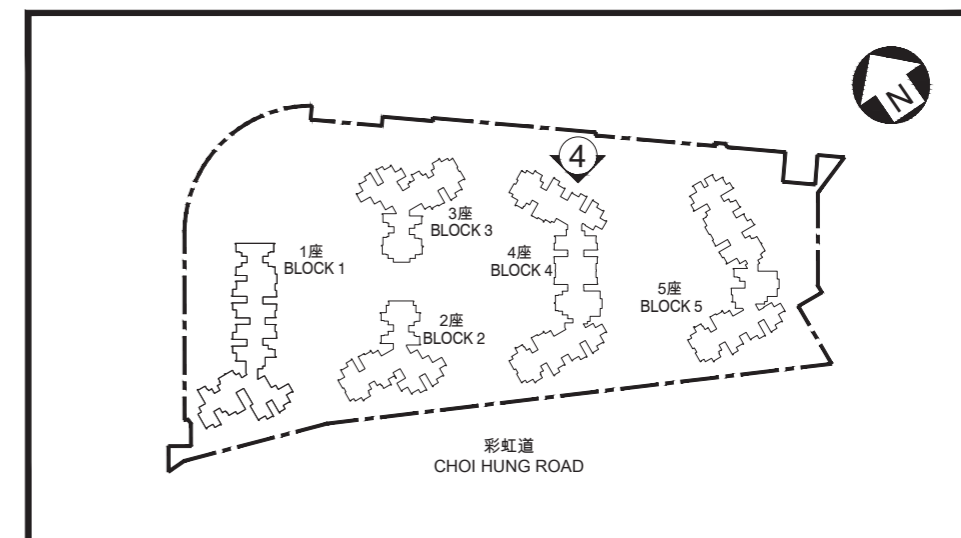
The elevation shown on this plan:

- (1) is prepared on the basis of the approved general building plans for the Development as of 27 August 2021; and
- (2) is in general accordance with the outward appearance of the Development.

4座立面圖
Block 4 Elevation Plan



東北面立面圖“4”
North East Elevation Plan “4”



指示圖 KEY PLAN

本圖所顯示的立面：

- (1) 以2021年8月27日的該項目的經批准的建築圖則為基礎擬備；
及
- (2) 大致上與該項目的外觀一致。

The elevation shown on this plan:

- (1) is prepared on the basis of the approved general building plans for the Development as of 27 August 2021; and
- (2) is in general accordance with the outward appearance of the Development.

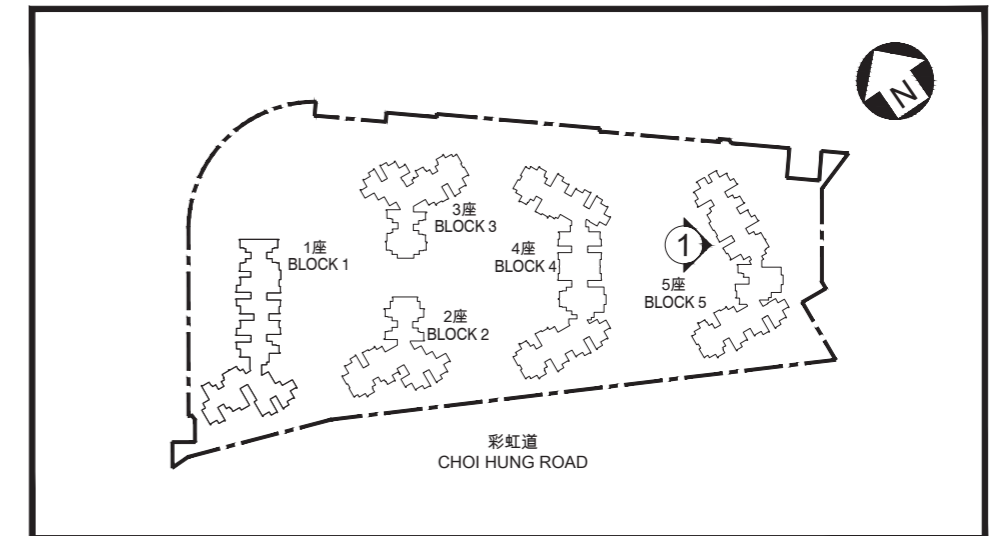
5座立面圖

Block 5 Elevation Plan



西北面立面圖“1”

North West Elevation Plan “1”



指示圖 KEY PLAN

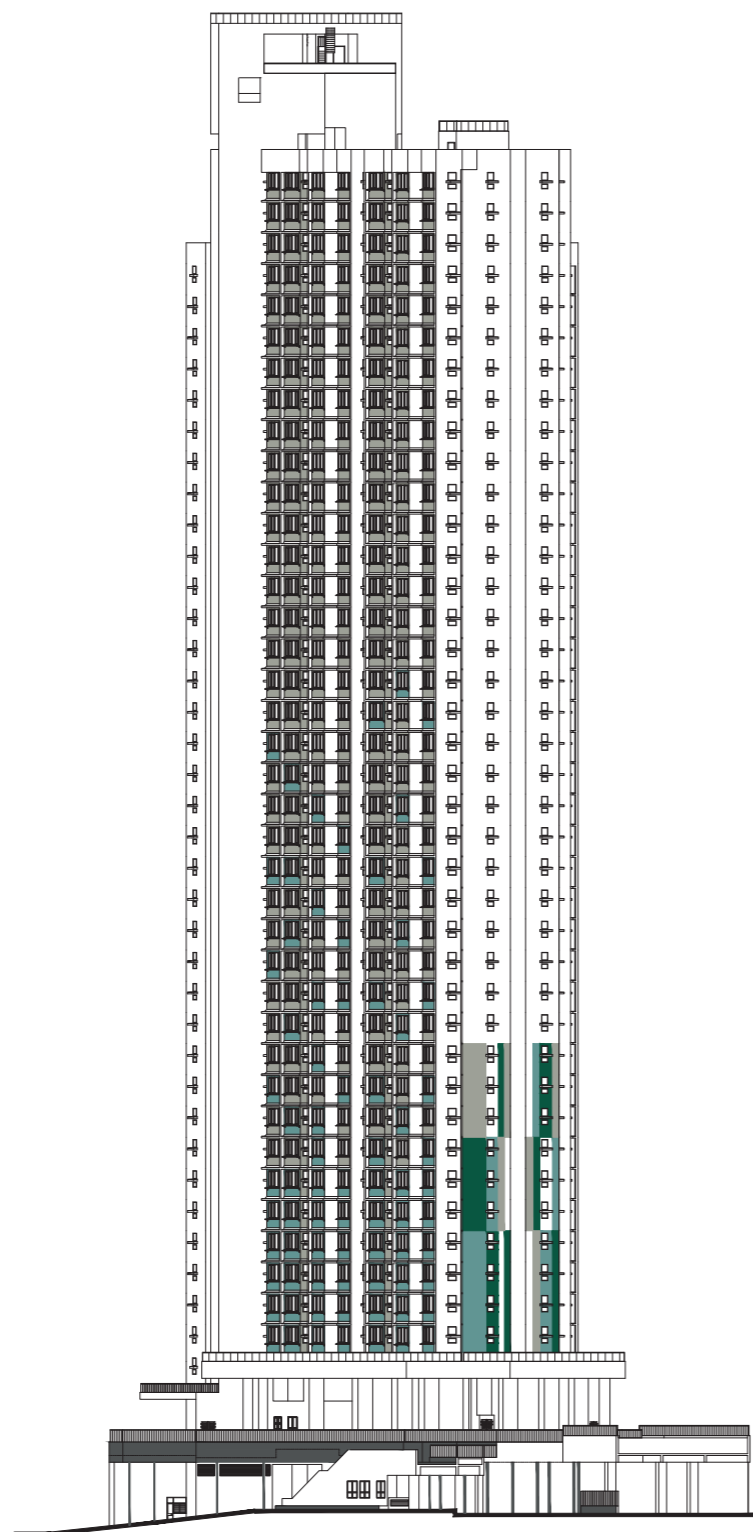
本圖所顯示的立面：

- (1) 以2021年8月27日的該項目的經批准的建築圖則為基礎擬備；
及
- (2) 大致上與該項目的外觀一致。

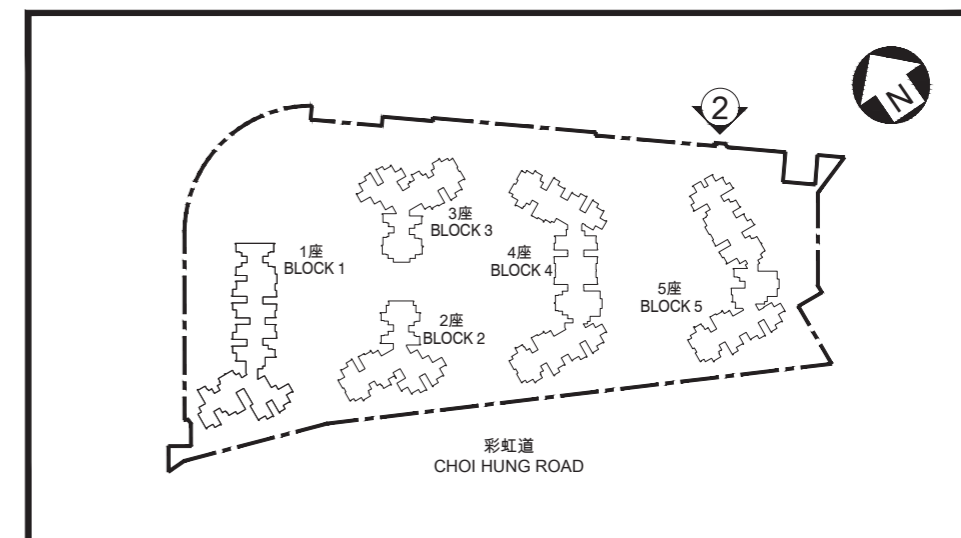
The elevation shown on this plan:

- (1) is prepared on the basis of the approved general building plans for the Development as of 27 August 2021; and
- (2) is in general accordance with the outward appearance of the Development.

5座立面圖
Block 5 Elevation Plan



東北面立面圖“2”
North East Elevation Plan “2”



指示圖 KEY PLAN

本圖所顯示的立面：


- (1) 以2021年8月27日的該項目的經批准的建築圖則為基礎擬備；
及
- (2) 大致上與該項目的外觀一致。

The elevation shown on this plan:

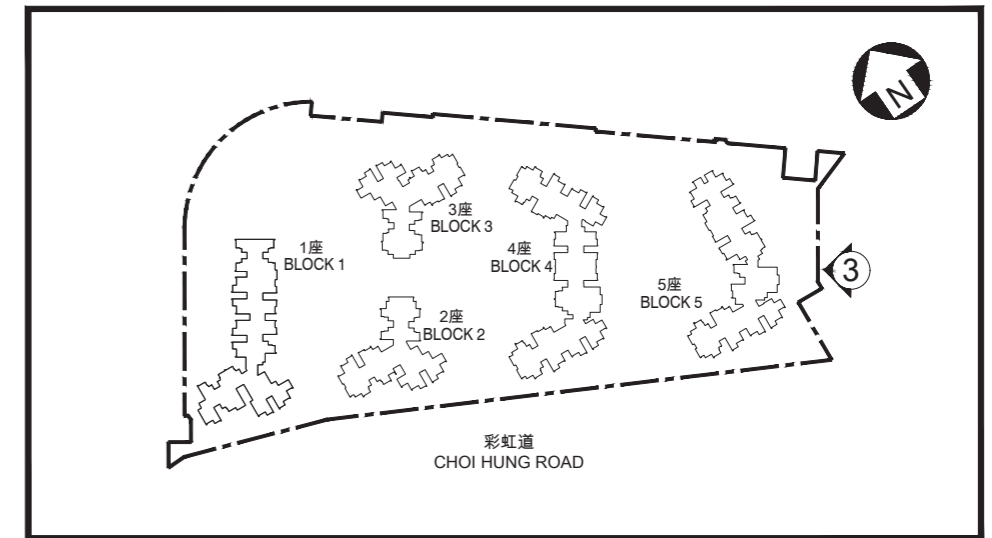
- (1) is prepared on the basis of the approved general building plans for the Development as of 27 August 2021; and
- (2) is in general accordance with the outward appearance of the Development.

5座立面圖

Block 5 Elevation Plan



東南面立面圖“3”
South East Elevation Plan “3”



指示圖KEY PLAN


本圖所顯示的立面：

- (1) 以2021年8月27日的該項目的經批准的建築圖則為基礎擬備；
及
- (2) 大致上與該項目的外觀一致。

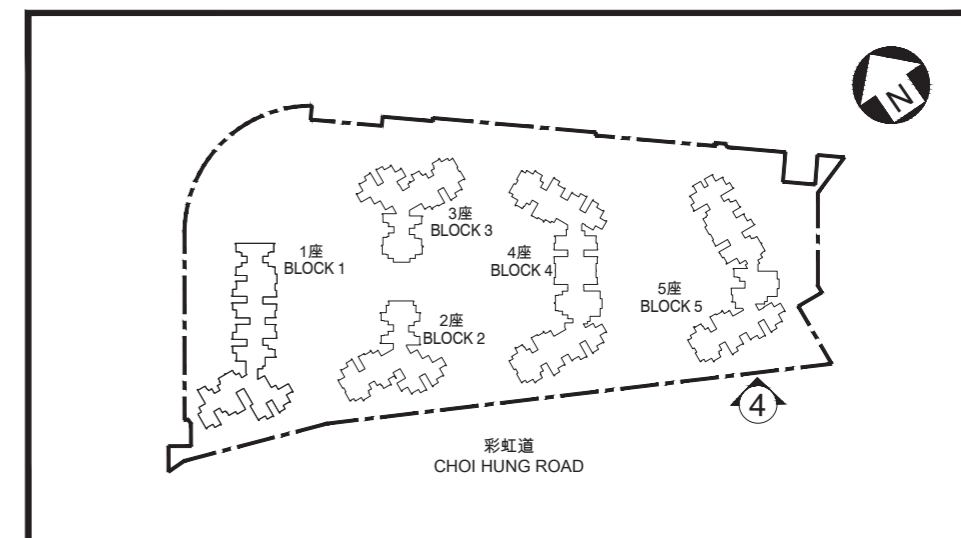
The elevation shown on this plan:

- (1) is prepared on the basis of the approved general building plans for the Development as of 27 August 2021; and
- (2) is in general accordance with the outward appearance of the Development.

5座立面圖
Block 5 Elevation Plan



西南面立面圖“4”
South West Elevation Plan “4”



指示圖 KEY PLAN

本圖所顯示的立面：

- (1) 以2021年8月27日的該項目的經批准的建築圖則為基礎擬備；
及
- (2) 大致上與該項目的外觀一致。

The elevation shown on this plan:

- (1) is prepared on the basis of the approved general building plans for the Development as of 27 August 2021; and
- (2) is in general accordance with the outward appearance of the Development.